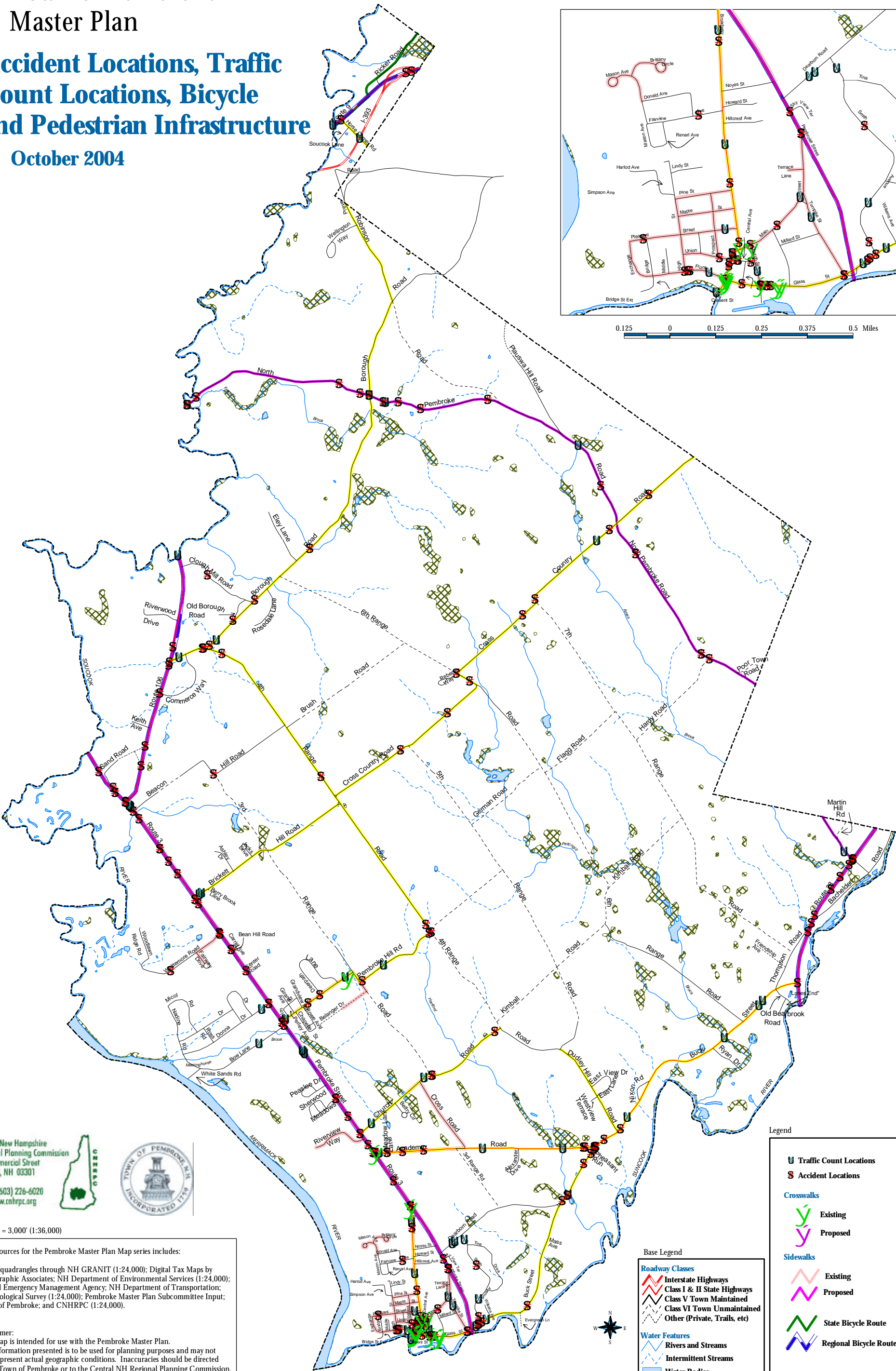
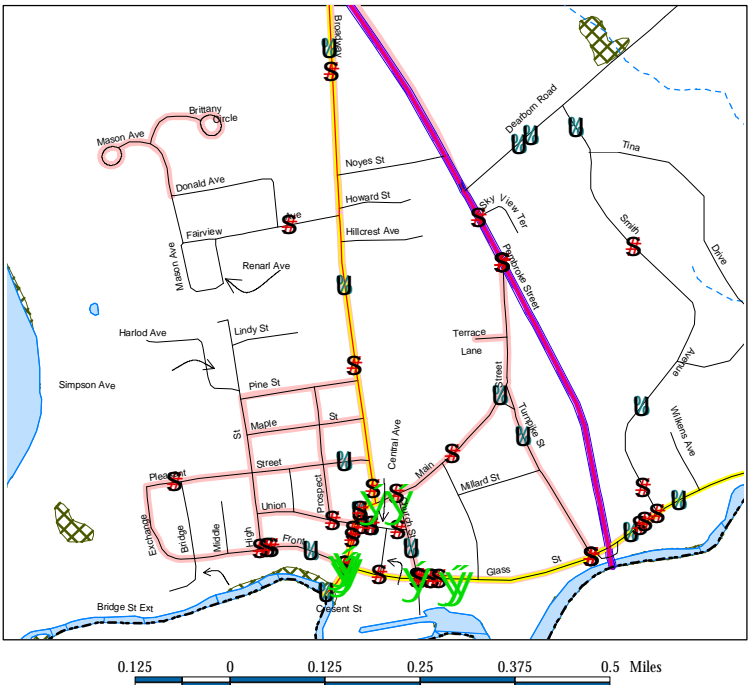


Town of Pembroke Master Plan

Accident Locations, Traffic Count Locations, Bicycle and Pedestrian Infrastructure

October 2004



Central New Hampshire
Regional Planning Commission
28 Commercial Street
Concord, NH 03301
phone (603) 226-6020
web www.cnhrpc.org

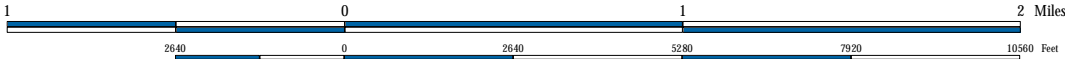


Scale 1" = 3,000' (1:36,000)

Data Sources for the Pembroke Master Plan Map series includes:

USGS quadrangles through NH GRANIT (1:24,000); Digital Tax Maps by Cartographic Associates; NH Department of Environmental Services (1:24,000); Federal Emergency Management Agency; NH Department of Transportation; US Geological Survey (1:24,000); Pembroke Master Plan Subcommittee Input; Town of Pembroke; and CNHRPC (1:24,000).

Disclaimer:
This map is intended for use with the Pembroke Master Plan.
The information presented is to be used for planning purposes and may not fully represent actual geographic conditions. Inaccuracies should be directed to the Town of Pembroke or to the Central NH Regional Planning Commission.



Base Legend

Roadway Classes

- Interstate Highways
- Class I & II State Highways
- Class V Town Maintained
- Class VI Town Unmaintained
- Other (Private, Trails, etc)

Water Features

- Rivers and Streams
- Intermittent Streams
- Water Bodies
- National Wetlands Inventory

Legend

Traffic Count Locations

Accident Locations

Crosswalks

- Existing
- Proposed

Sidewalks

- Existing
- Proposed

- State Bicycle Route
- Regional Bicycle Route